

# Town of Charlotte Court House






Overview Zoning Map  
Adopted June 21, 2022

FOR REPRESENTATIVE  
PURPOSES ONLY.

Map areas not tinted  
are Rural Residential.

To determine zoning for a parcel  
or a point within a parcel, refer to  
the zoning boundaries as  
defined in Sec 4-2-2, Appendix B  
Appendix C and Appendix E.

## Legend

-  Approximate Town Limits
-  Business District
-  General Residential District
-  Village Center District
-  Historic District (Overlay)

